

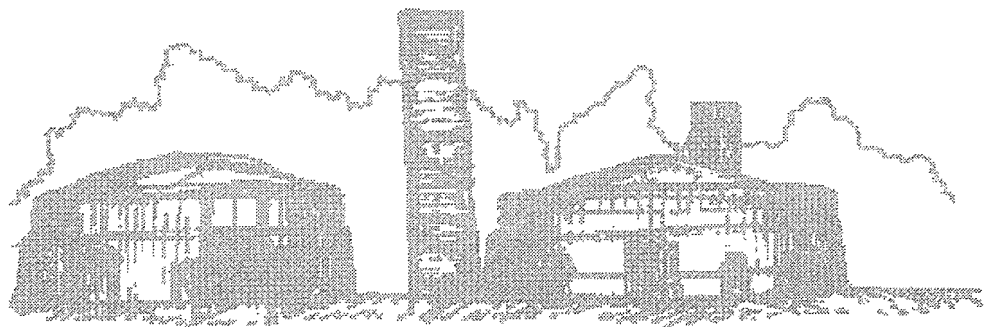
MOSES KING BRICK & TILE WORKS

NATIONAL HISTORIC DISTRICT

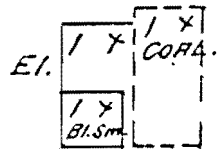
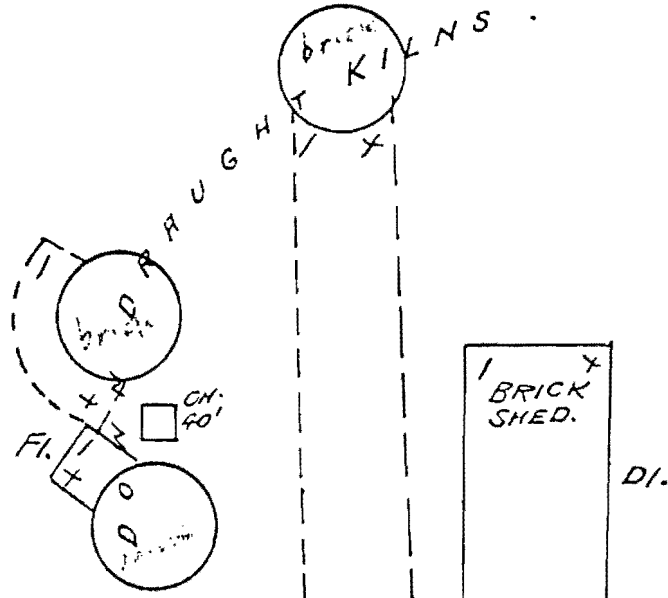
730 - 738 North Coal Street

Colchester, Illinois 62326

Sanborn Maps



1893

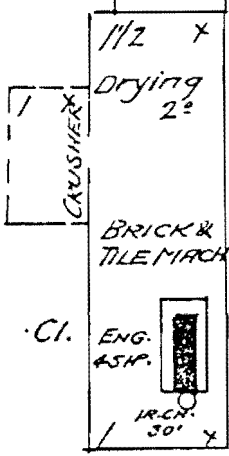


Air Drying Shed.

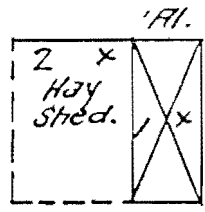
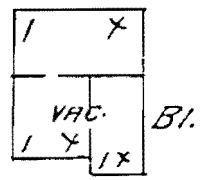
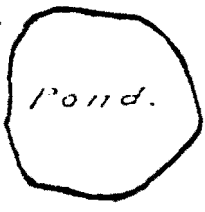
MOSES KING'S BRICK & TILE WKS.

FUEL: COAL & WOOD.
NO LIGHTS.
NO HEAT.
NO HOSE.

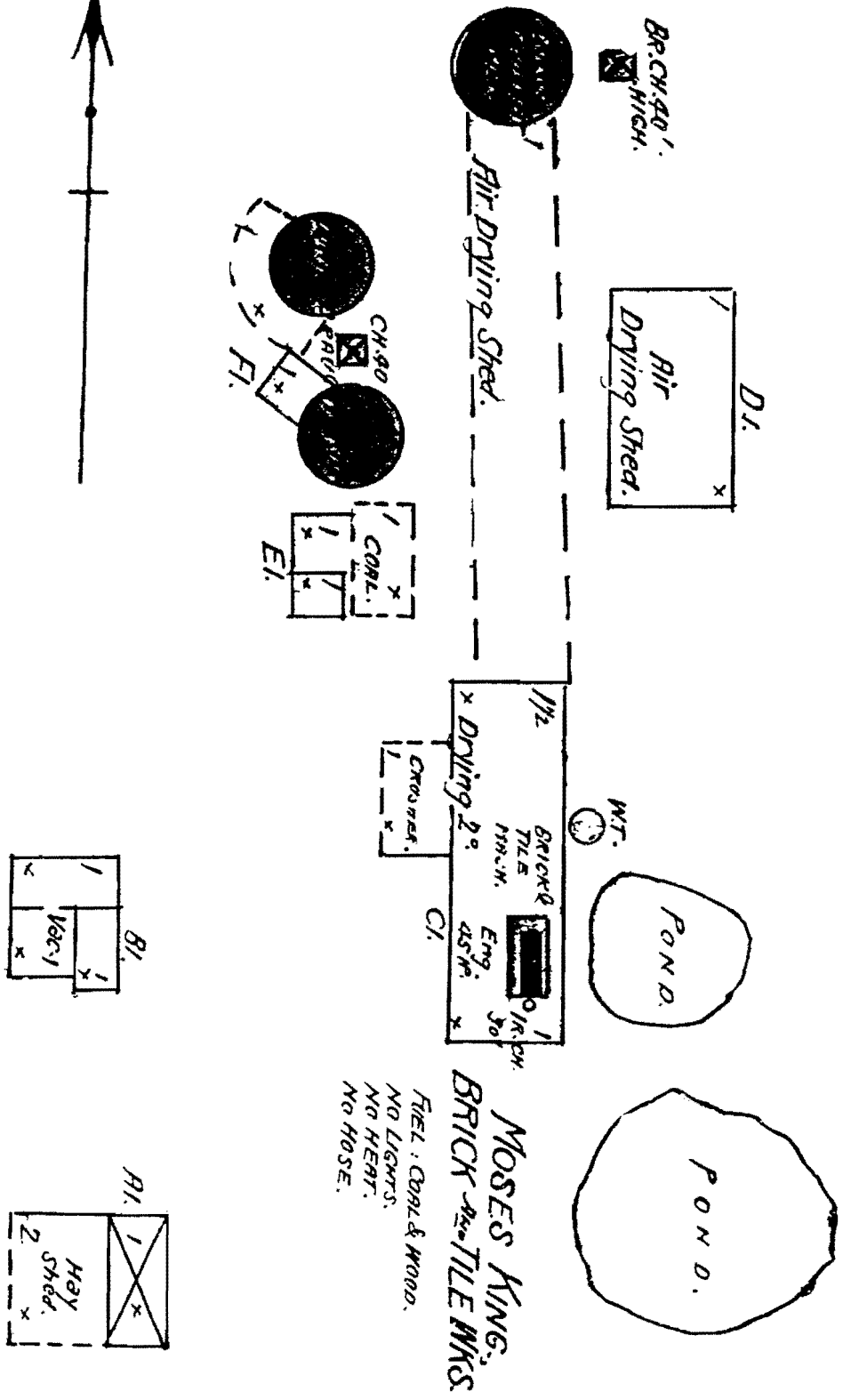
3/4 MILE N. OF P.O.



W.T.



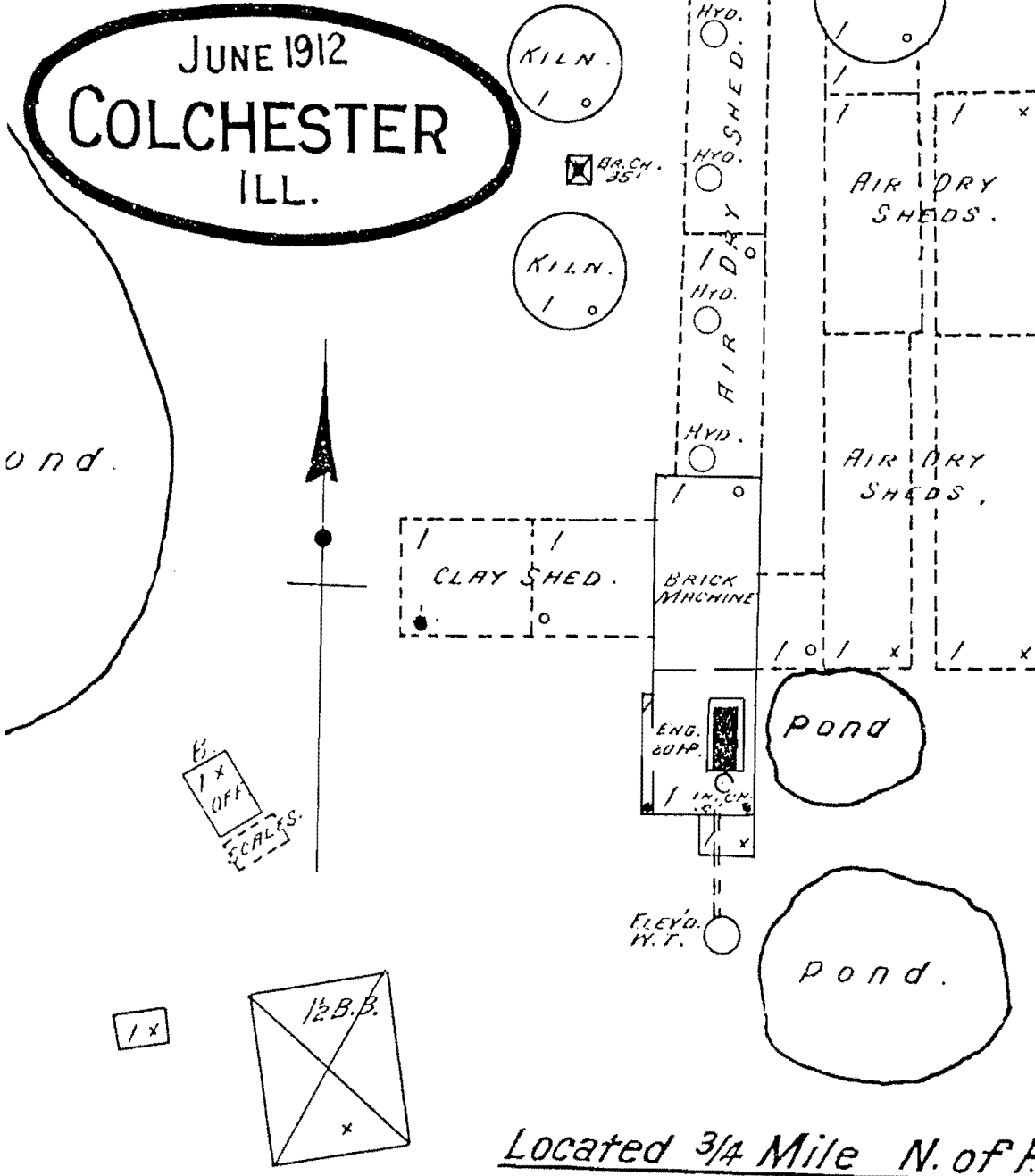
3/4 MILE N. OF P.O.



COLCHESTER BRICK & TILE CO.
KING BROS. PROP'R'S.

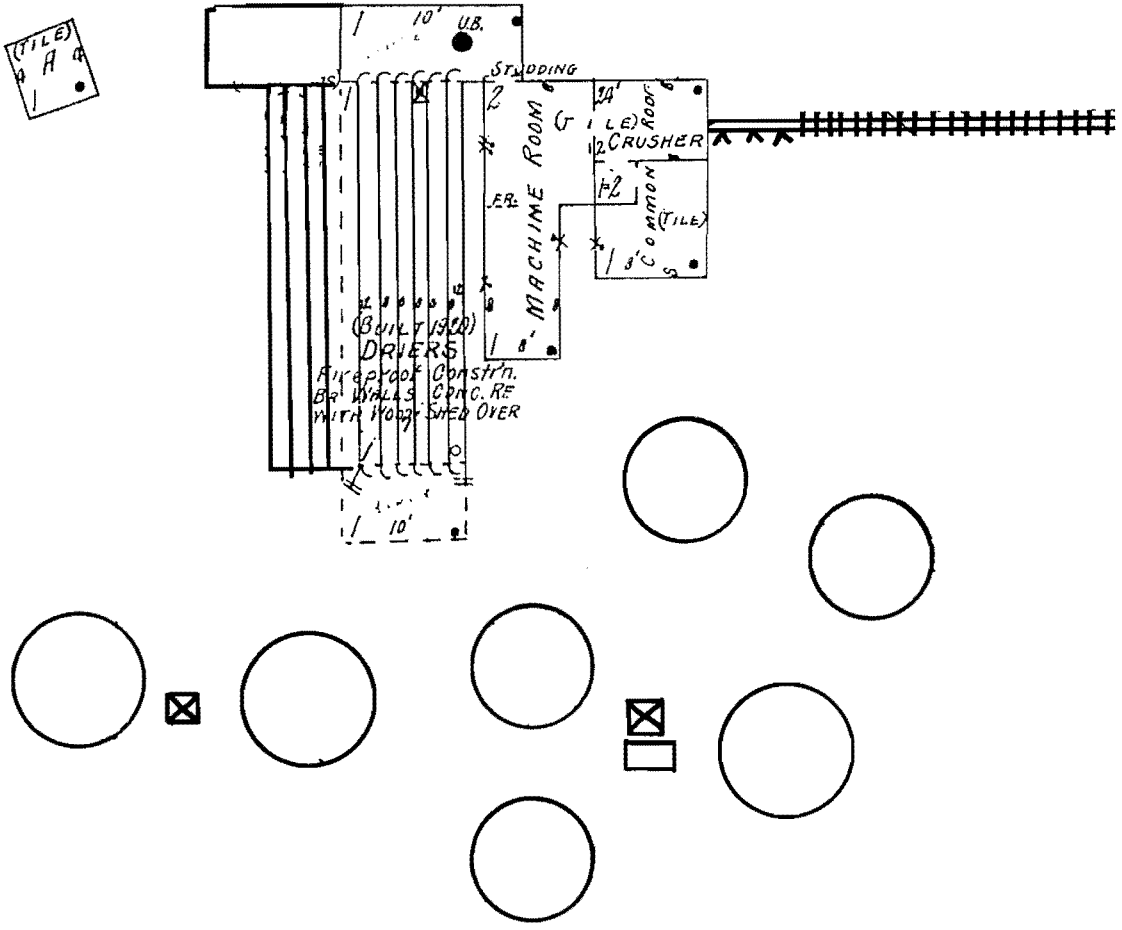
HEAT: STOVE IN OFF.
 LIGHTS: DII. LANTERNS
 FUEL COHL. - WATER SUPPLY
 FROM POND & ELEV'D. W.T.
 LENGTHS SMALL HOSE.

JUNE 1912
COLCHESTER
 ILL.



Located 3/4 Mile N. of P.O.

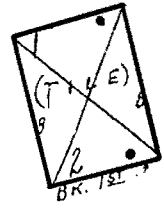
1912



COLCHESTER BRICK & TILE CO.
 J.H. KING, PROP.

OFF.
 1.
 SEALS

Located 3/4 Mile N. of Fire House



c. 1950

This is a composite drawing based on the 1924 Sanborn Fire Map and the 1950 and 1998 aerial photographs. It depicts the Colchester Brick & Tile Co. at its peak operation.